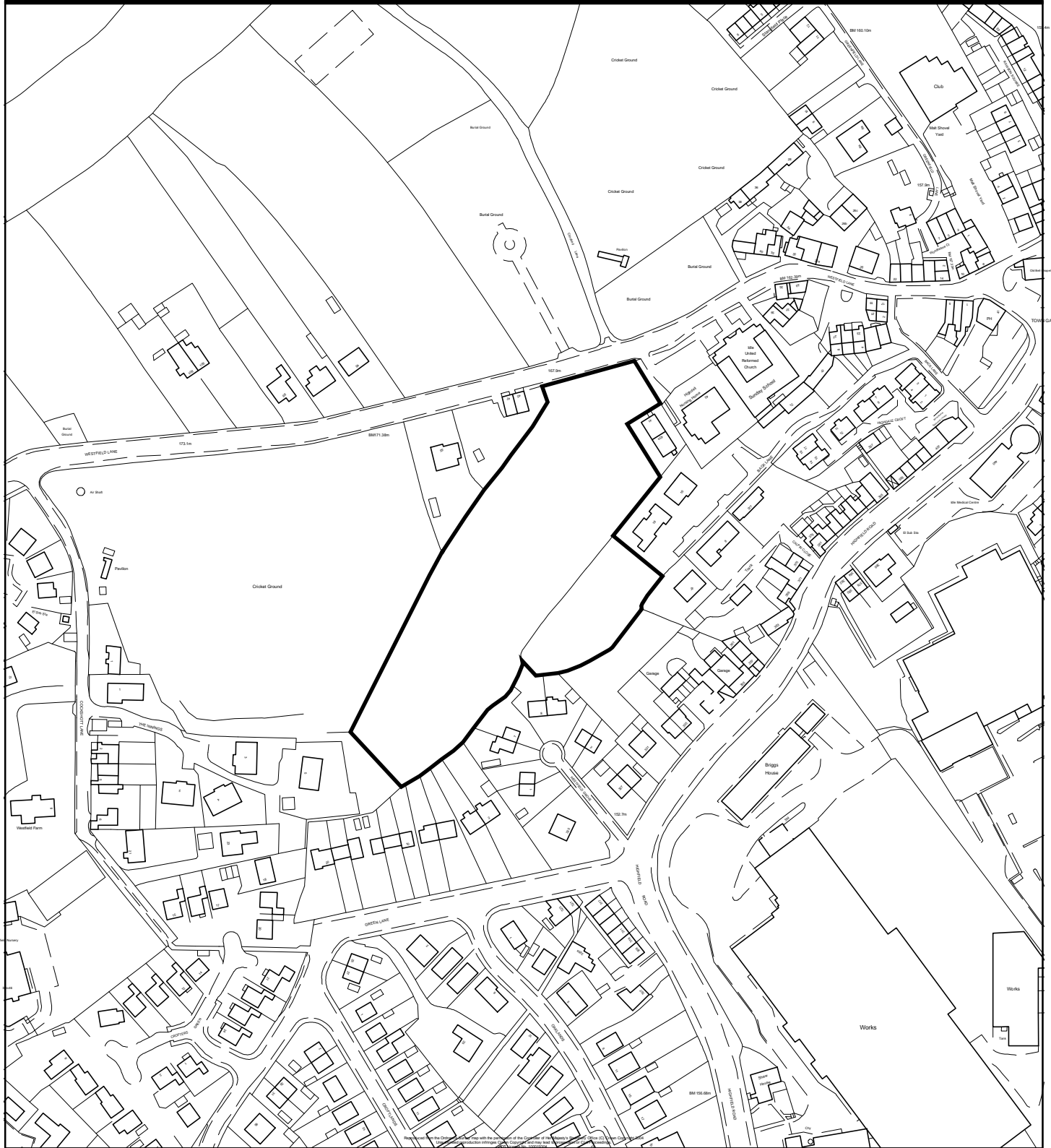




Replacement Unitary Development Plan for the Bradford District Post Inquiry Modifications



Mod. reference MOD/BN/UR/2	Scale. 1:2,500	Key.  Site to be deleted as Safeguarded Land and allocated as Phase 2 housing site. Site ref. BN/H2.2
Site reference BN/UR5.2	Site Area. 1.31 Ha	
Address Westfield Lane, Idle, Bradford.	OS Grid Ref. SE 1737NW	
 NORTH		© Crown copyright. All rights reserved. City of Bradford Metropolitan District Council 100019304